



# **P.G.D.A.V. College**

**University of Delhi**

Nehru Nagar, Ring Road, New Delhi – 110065

**Website:** <http://pgdavcollege.in>

**Email:** [pgdavcollege.edu@gmail.com](mailto:pgdavcollege.edu@gmail.com)

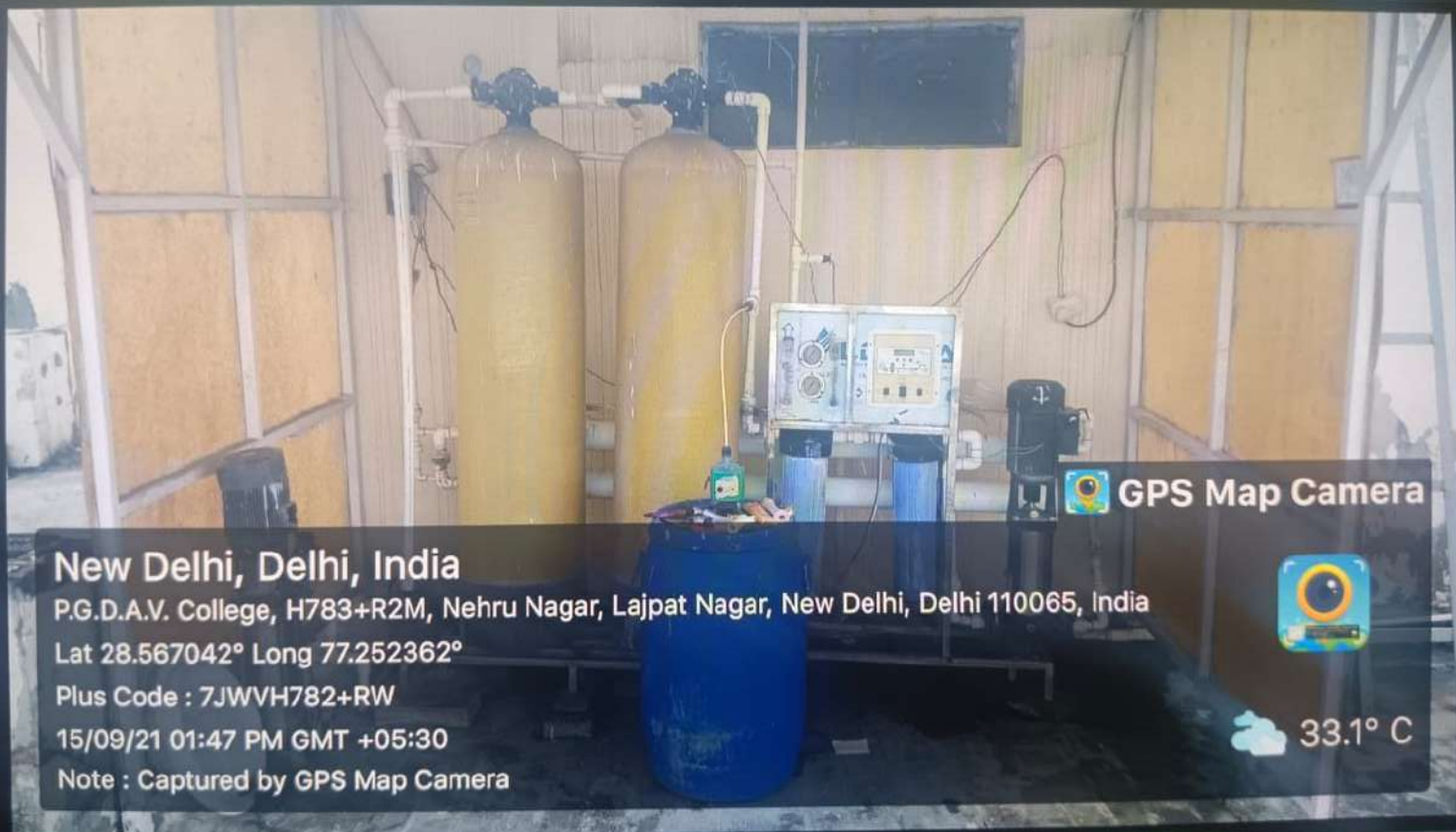
**Supporting document**


for

**Annual Quality Assurance Report, 2021-22**

**Criteria 7.1.4**

**Water Conservation**



 GPS Map Camera

**New Delhi, Delhi, India**

P.G.D.A.V. College, H783+R2M, Nehru Nagar, Lajpat Nagar, New Delhi, Delhi 110065, India


Lat 28.567042° Long 77.252362°

Plus Code : 7JWVH782+RW


15/09/21 01:47 PM GMT +05:30

Note : Captured by GPS Map Camera



 33.1° C



 **GPS Map Camera**

**New Delhi, Delhi, India**

P.G.D.A.V. College, H783+R2M, Nehru Nagar, Lajpat Nagar, New Delhi, Delhi 110065, India


Lat 28.567042° Long 77.252362°

Plus Code : 7JWVH782+RW

15/09/21 01:51 PM GMT +05:30

Note : Captured by GPS Map Camera




 **33.1° C**

यह परिसर पूर्ण रूप से वर्षा जल  
संचयन योजना से सुसज्जित है।

THIS CAMPUS IS FULLY EQUIPPED  
WITH RAINWATER HARVESTING SYSTEM

PRINCIPAL

 GPS Map Camera

New Delhi, Delhi, India

47, Vinoba Puri, Lajpat Nagar II, Lajpat Nagar, New Delhi, Delhi 110024, India


Lat 28.567277°

Long 77.251973°

12/09/21 01:00 PM GMT +05:30

 Google



 GPS Map Camera

**New Delhi, Delhi, India**

P.G.D.A.V. College, H783+R2M, Nehru Nagar, Lajpat Nagar, New Delhi, Delhi 110065, India

Lat 28.567042° Long 77.252362°

Plus Code : 7JWVH782+RW

15/09/21 11:53 AM GMT +05:30

Note : Captured by GPS Map Camera



 33.1° C